







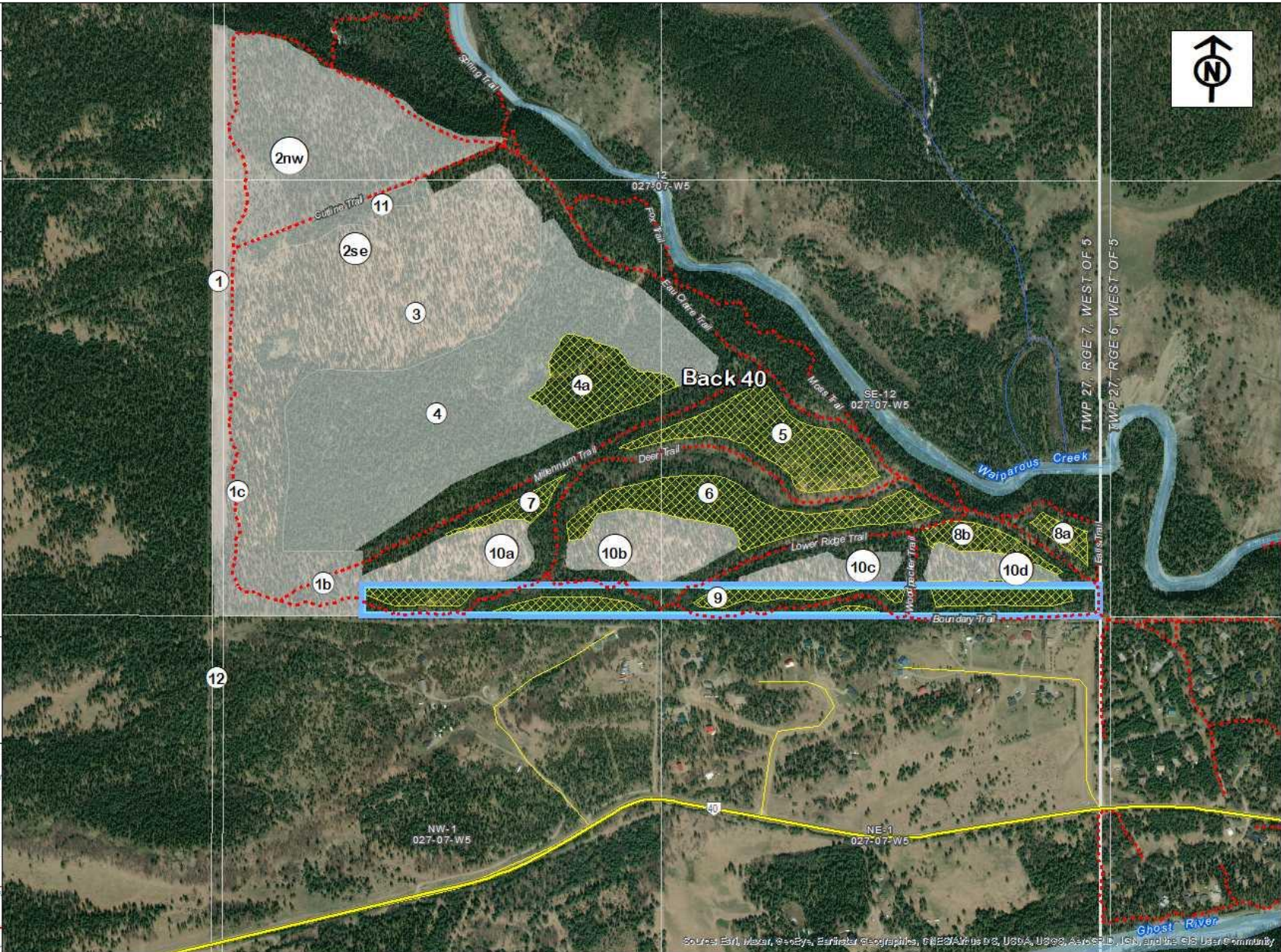
M.D. of Bighorn No. 8
 Summer Village of Waiparous
 Ghost/Waiparous Trails
 System FireSmart Phase IV

Back 40 FireSmart
 2020/2021

1:6,500
 0 200
 Meters

-  Proposed Unit Phase IV
-  Treatment Completed
-  Aesthetic Buffer
-  Recreation Trails
-  Highways
-  Roads

Coordinate System: NAD 1983 UTM Zone 11N
 Projection: Transverse Mercator
 Datum: North American 1983
 Project No.: 20596
 File: 2019-Back40_56022020_phase 4



Source: Earthstar, GeoEye, Earthstar Geographics, CNES/Airbus DS, USDA, USGS, AeroGRID, IGN, and the GIS User Community